

**GROUP TENT AREA**



**DOG WALK AREA**



MAP NOT TO SCALE

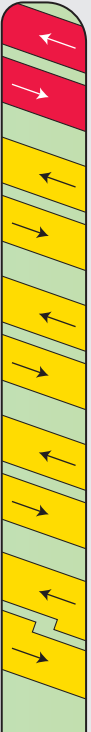
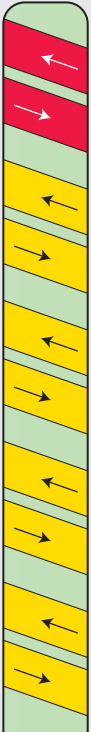
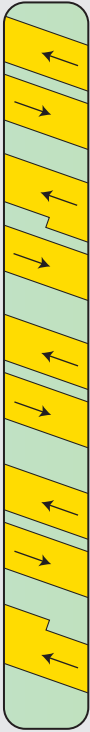
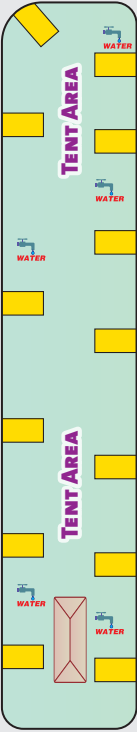
↑ TO PANGUITCH LAKE &  
CEDAR BREAKS NATIONAL MONUMENT

143

↓ To Highway 89

SPEED LIMIT  
**5**  
MPH

SPEED LIMIT  
**8**  
KM/H



Row E

Row D

Row C

Row B

**ENTRANCE/EXIT**



**PLAYGROUND**



**POOL**



**DISHWASHING SINK**

**VISITOR PARKING**

**- PRIVATE -  
DO NOT ENTER**

**Map Key**

- CAMPING CABIN**
- WATER**
- WATER & ELECTRIC SITE**
- WOMEN'S RESTROOM**
- MEN'S RESTROOM**
- TRASH DUMPSTER**
- DUMP STATION**
- LAUNDRY**
- WATER**

**Site #**

**Restroom Code**

**office Hours**

**Playground Hours  
10 AM - Dusk**

**Laundry Hours**