



# **HONEY APPROVED SELF GUIDED TOURS**

 **= PET FRIENDLY WITH LEASH!**

## **Rutledge Falls**

- L) Campground Rd. ---.05 miles
  - R) US-41 (Hillsboro Blvd) – 2.3 miles
  - L) sr-55 – 3.6 miles
  - R) Belmont Rd. – 1.2 miles
  - L) Rutledge Falls Dr. – 1.4 miles
- Small parking lot on right; short walk to falls area

## **Normandy Lake Boat Ramp**

- L) Campground Rd. -- .05 miles
- R) US 41 (Hillsboro Blvd.) – 2.3 miles
- L) SR 55 – 3.6 M
- R) Belmont Rd. – 4.3 miles  
(at 1.2 miles name changes to Mt. View Rd.)
- L) River Forge Rd. -- .01 miles
- Fork R) River Forge Rd. again -- .04 mile to ramp (winding road to water)

## **Willowbrook Golf Course (931-728-8989)**

- L) Campground Rd. -- .05 mile
- R) US 41 (Hillsboro Blvd) -- .01 mile
- R) I-24 West – 3 miles
- R) Hwy 55 (exit 111) – 5.6 miles on left

## **Jack Daniels Distillery (931-759-6183)**

- L) Campground Rd. -- .05 mile
- R) US 41 (Hillsboro Blvd) – 2.3 miles
- L) SR 55 – 10.9 miles
- R) 41A -- .09 miles
- L) Hwy 55 West – 11.8 miles on L

## **Russell Stover Candies (931-723-2488)**

- L) Campground Rd. -- .05 mile
- R) US 41 (Hillsboro Rd) -- .04 miles on Left

## **Nut Cave Trout Farm**

**340 Shippmans Creek Rd.  
Wartrace, TN 37183 (931-857-3315)**

- L) Campground Rd. -- .05 miles
- R) US 41 (Hillsboro Blvd) – 2.3 miles
- L) SR 55 – 10.9 miles
- R) 41A – 7.3 miles
- L) Shippmans Creek Rd. -- .01 mile to end
- L) Shippmans Creek Rd again -- .04 mile on right

**TROUT FISHING MON-SAT 8-5, RESTERAUNT OPEN THUR-SAT 5-9 PM**

## **Natural Bridge (Best for tow vehicle)**

- L) Campground Rd. -- .05 miles
  - L) US 41 South (Hillsboro Blvd) – 20.7 miles
  - R) 41A North – 5.8 miles
  - L) Hwy 56 South – 2.2 miles
  - L) Natural Bridge Rd. --.05 mile to end  
(approx. 50 ft. from parking lot)
- ON YOUR WAY BACK BE SURE TO GET YOUR HUBBY TO TAKE YOU TO THE SMOKE HOUSE RESTERAUNT – YUM-YUM!!**

## **Manchester Recreation Center (Water slide, Work-out room, Nature walk)**

- L) Campground Rd. -- .05 mile
- R) US 41 (Hillsboro Rd) -- 2.7 miles
- R) Woodland St. -- .04 miles on left

## **Woods Reservoir Launch Ramp**

- L) Campground Rd. -- .05 miles
- L) US 41 South (Hillsboro Blvd) – 5.1 miles
- R) Us 127 (Winchester Hwy) – 6 miles to end
- L) US 127 again – 3.7 miles
- L) Monroe Floyd Rd. -- .01 mile
- L) Morris Ferry Dock Rd.

## **Cowan Train Museum**

- L) Campground Rd. -- .05 miles
- L) US 41 South (Hillsboro Blvd) – 20.7 miles
- R) 41A North – 12 miles to Cowan


## **Old Stone Fort State Park**

- L) Campground Rd. -- .05 miles
- R) US 41 (Hillsboro Blvd) – 3.5 miles
- L) Old Stone Fort access Rd.


## **George Dickel Distillery (Closed Mon-Tues)**

- L) Campground Rd. -- .05 miles
- R) US41 (Hillsboro Rd) -- .01 mile
- R) I-24 west – 8.3 miles
- L) Hwy 41 (exit 105) – 1.9 miles
- R) Blantons Chapel Rd. – 4 miles
- L) Lyndell Bell Rd. -- 3.6 miles
- R) Frank Hiles Rd. – 3.1 miles
- L) Cascade Hollow (stay right) – 1.3 miles


## GRUNDY LAKE

- L) Campground Rd. - .05 miles 
  - L) US 41 South (Hillsboro Rd) – 20.7 miles
  - L) 41A - .07 miles
  - L) 41 South – 5.7 miles
  - R) 41 South still - .08 miles
  - L) To Grundy Lake - .07 miles to lake and  
Coke ovens
- 


## FOSTER FALLS

- L) Campground Rd - .05 miles 
  - L) US 41 (Hillsboro Rd) – 20.7 miles
  - L) 41A - .07 miles
  - L) 41 South – 5.7 miles
  - R) 41 South still – 7.8 miles on right
- 


## GREETER FALLS

- L) Campground Rd. - .05 miles 
  - L) US 41 (Hillsboro Rd) – 20.7 miles
  - L) 41A - .07 miles
  - L) 41 South – 5.5 miles
  - L) 56 North – 16 miles
  - R) To Greeter Falls  
(Also has Blue Hole & Broad Tree trail)
- 

## STONE DOOR


- L) Campground Rd. - .05 miles 
  - L) US 41 (Hillsboro Rd) – 20.7 miles
  - L) 41A - .07 miles
  - L) 41 South – 5.5 miles
  - L) 56 North – 20.2 miles
  - R) Stone Door Rd.  
1.1 mile to entrance
- 

## Monteagle Falls

- L) Campground Rd. - .05 miles 
- L) US 41 (Hillsboro Rd) – 20.7 miles
- R) 41A – 3.5 miles (to blinking light)
- L) 156S – 7.9 miles
- R) Lake Rd - .05 miles to end  
Follow trail in back of lot

## PRENTICE COOPER

(Not always open)

- L) Campground Rd. - .05 miles 
  - R) Hillsboro Rd. - .03 miles
  - L) I-24 east – 41.5 miles
  - L) exit 155 (Hwy 28) – 11.4 miles
  - R) SR 283 (US 27) – 10 miles
  - R) Follow signs to entrance  
(Follow gravel road to Snoopers Rock and the Grand  
Canyon of the South)
- 

## Nickajack Cave (Bat Cave)

**N34 59.596' W085 36.800'**

(Closed Thursdays)

- L) Campground Rd. - .05 miles
  - R) Hillsboro Rd. - .03 miles
  - L) I-24 east – (approx. 47 miles)
  - R) exit 161 – 4.8 miles
  - L) Into parking lot  
Beautiful boardwalk to viewing area; cannot enter cave,  
protected area for bats
- 

## Beans Creek Winery

- L) Campground Rd. - .05 miles
  - R) Hillsboro Rd. - .02 miles
  - R) I-24 west – 2.4 miles
  - R) Exit 111 (Hwy 55) - .05 miles
  - R) Ragsdale Rd. Follow signs
- 

## Stones River Battlefield

- L) Campground Rd. - .05 miles
  - R) Hillsboro Rd. - .02 miles
  - R) I-24 West – approx. 38 miles
  - R) exit 76 (Medical Center Rd) – 1.75 miles
  - L) Thompson Lane – 1 mile
  - R) Access Rd. just before bridge - .01 miles
  - L) Old Nashville Hwy - .25 mile on left
- 

## CHECK OUT OUR BROCHURES TO SEE EVEN MORE!

- \*Cumberland Caverns
- \*Bear Hollow
- \*Staggerwing Museum
- \*Falls Mill
- \*Falcon Rest
- And More!!